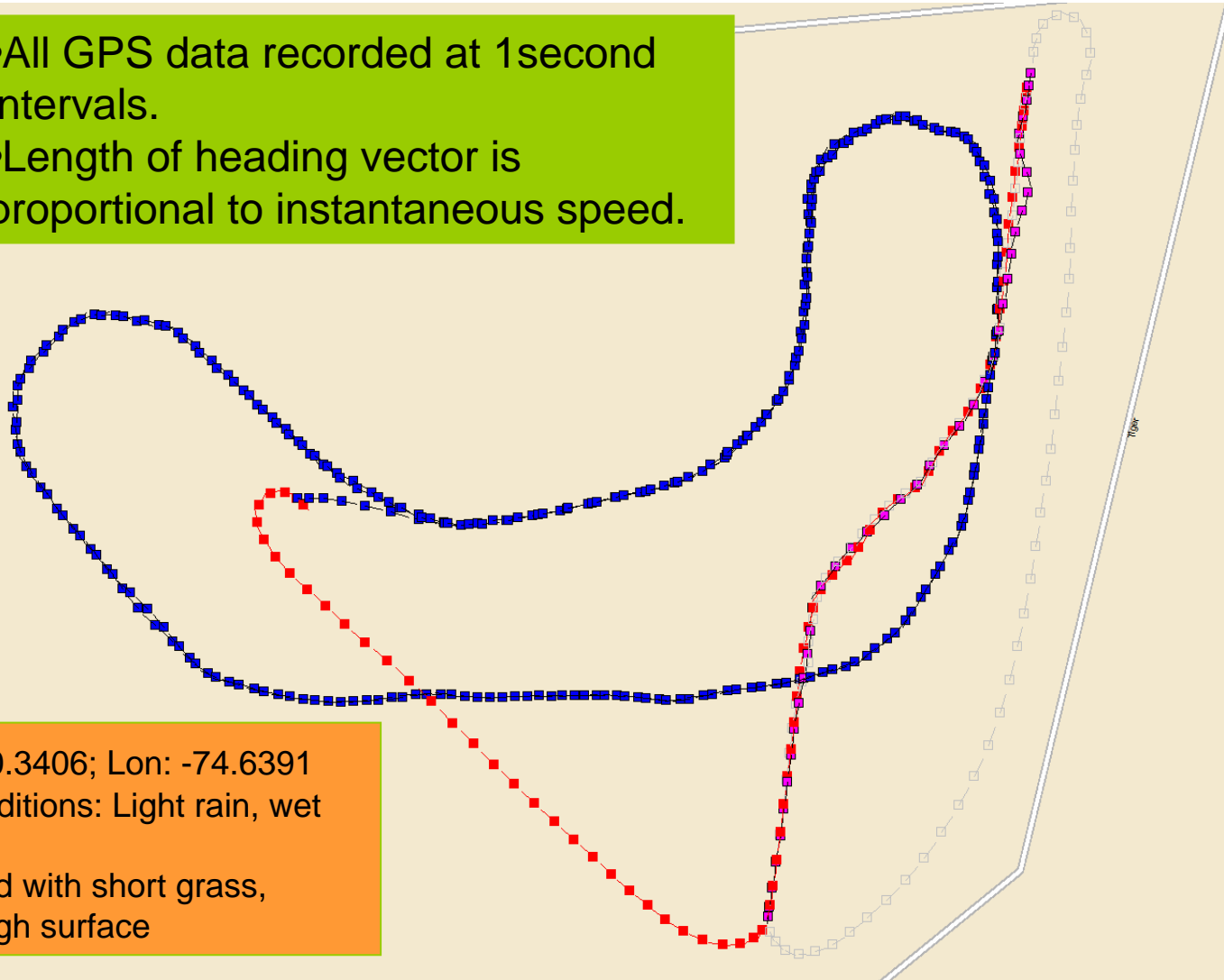


DARPA Site Visit #2

Princeton University's Prospect 11

Tuesday, August 16, 2005

- All GPS data recorded at 1 second intervals.
- Length of heading vector is proportional to instantaneous speed.

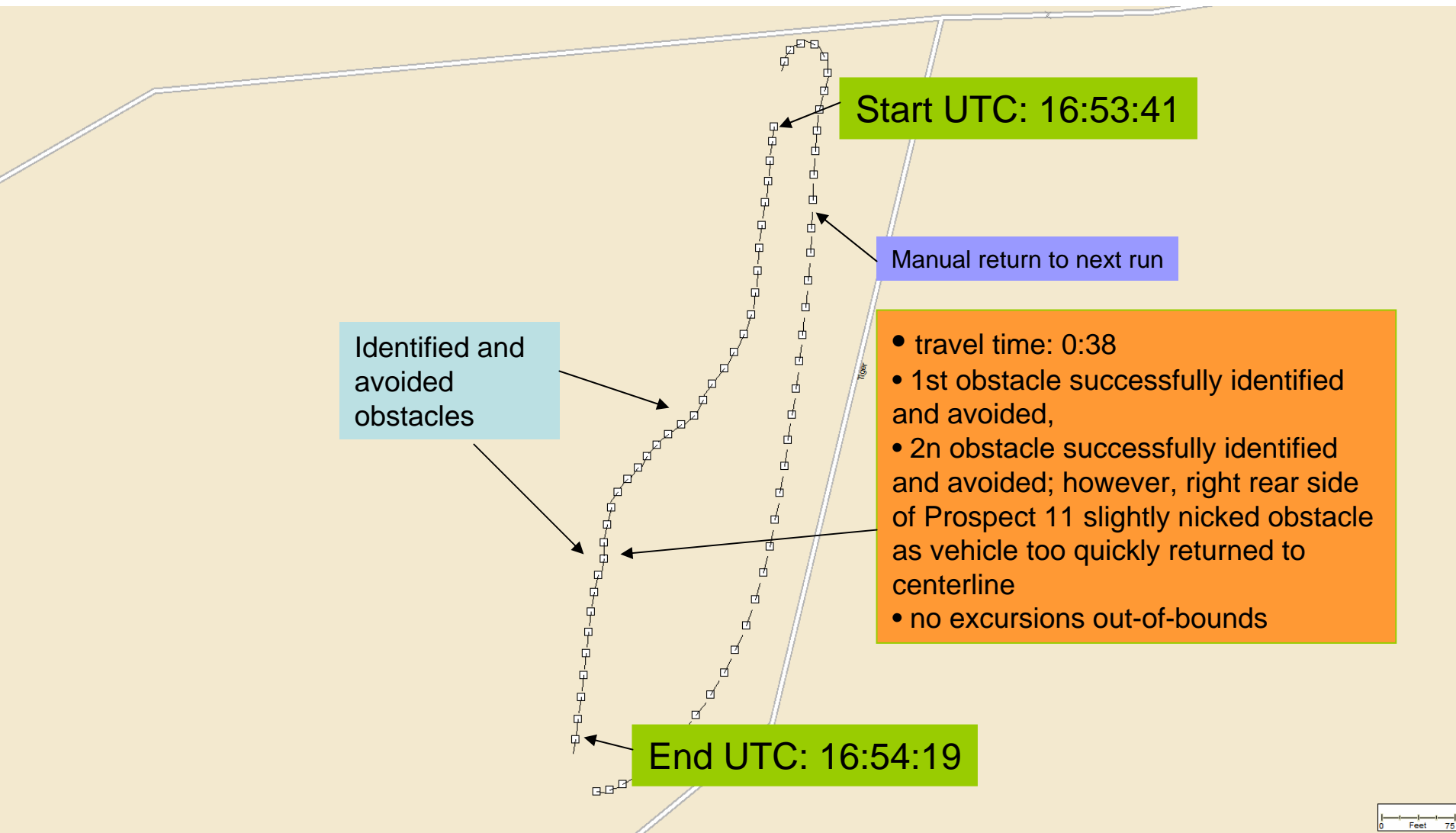


- Start: Lat: 40.3406; Lon: -74.6391
- Weather conditions: Light rain, wet grass surface
- Surface: Field with short grass, mostly flat rough surface

1st required run on Prescribed Course (2 obstacles)

DARPA Site Visit #2

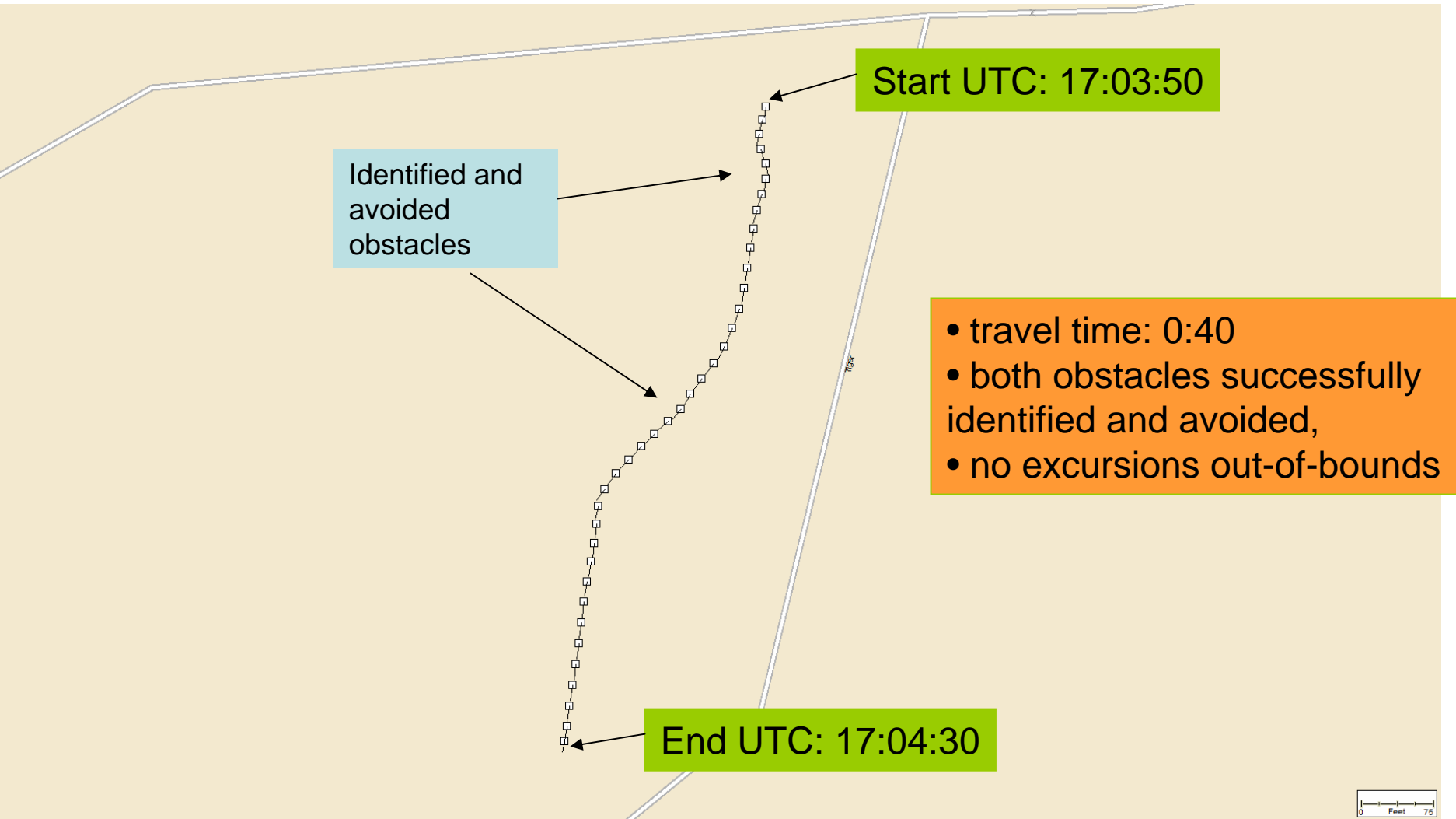
Princeton University's Prospect 11



2st required run on Prescribed Course (2 obstacles)

DARPA Site Visit #2

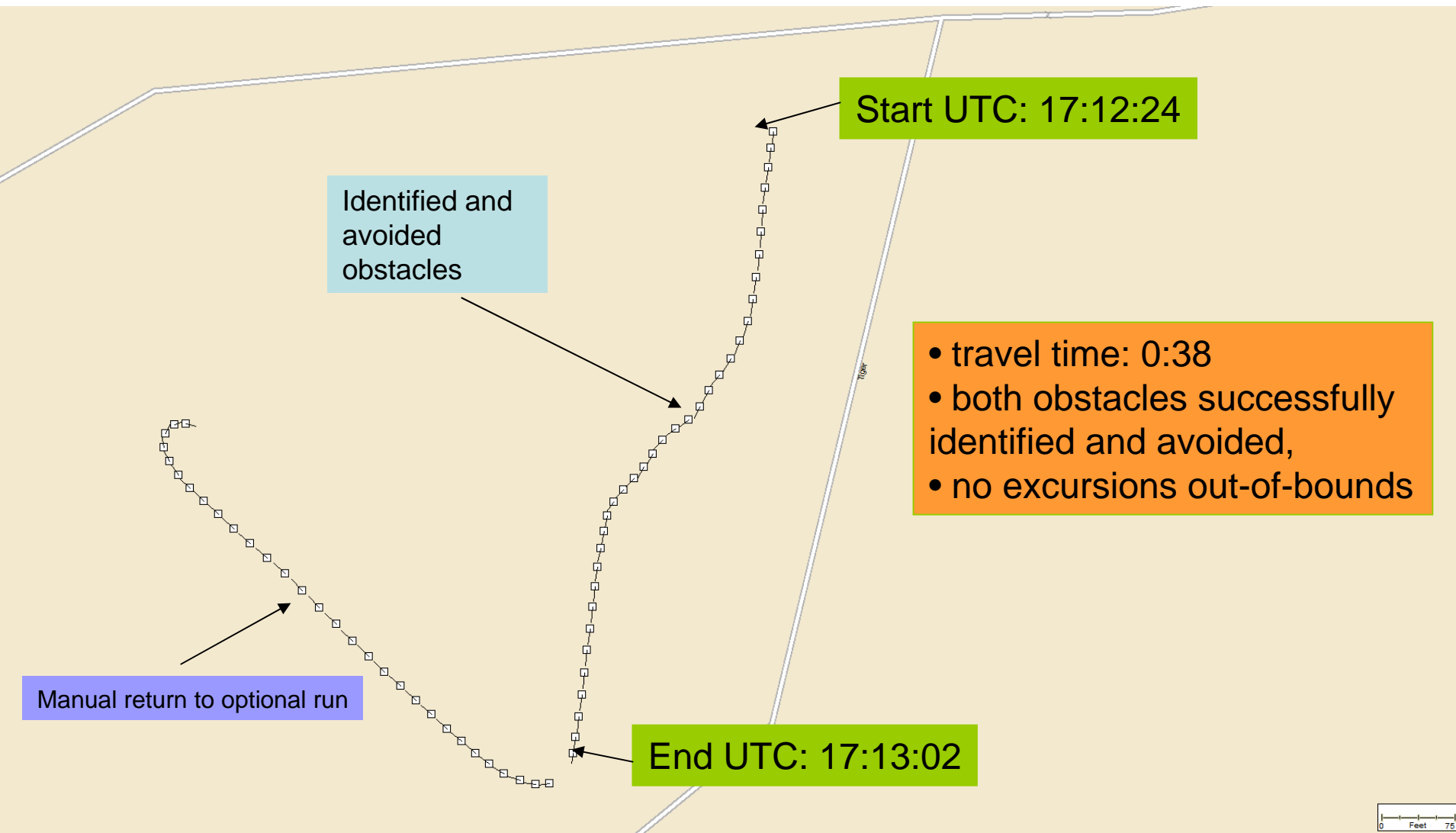
Princeton University's Prospect 11



3rd required run on Prescribed Course (2 obstacles)

DARPA Site Visit #2

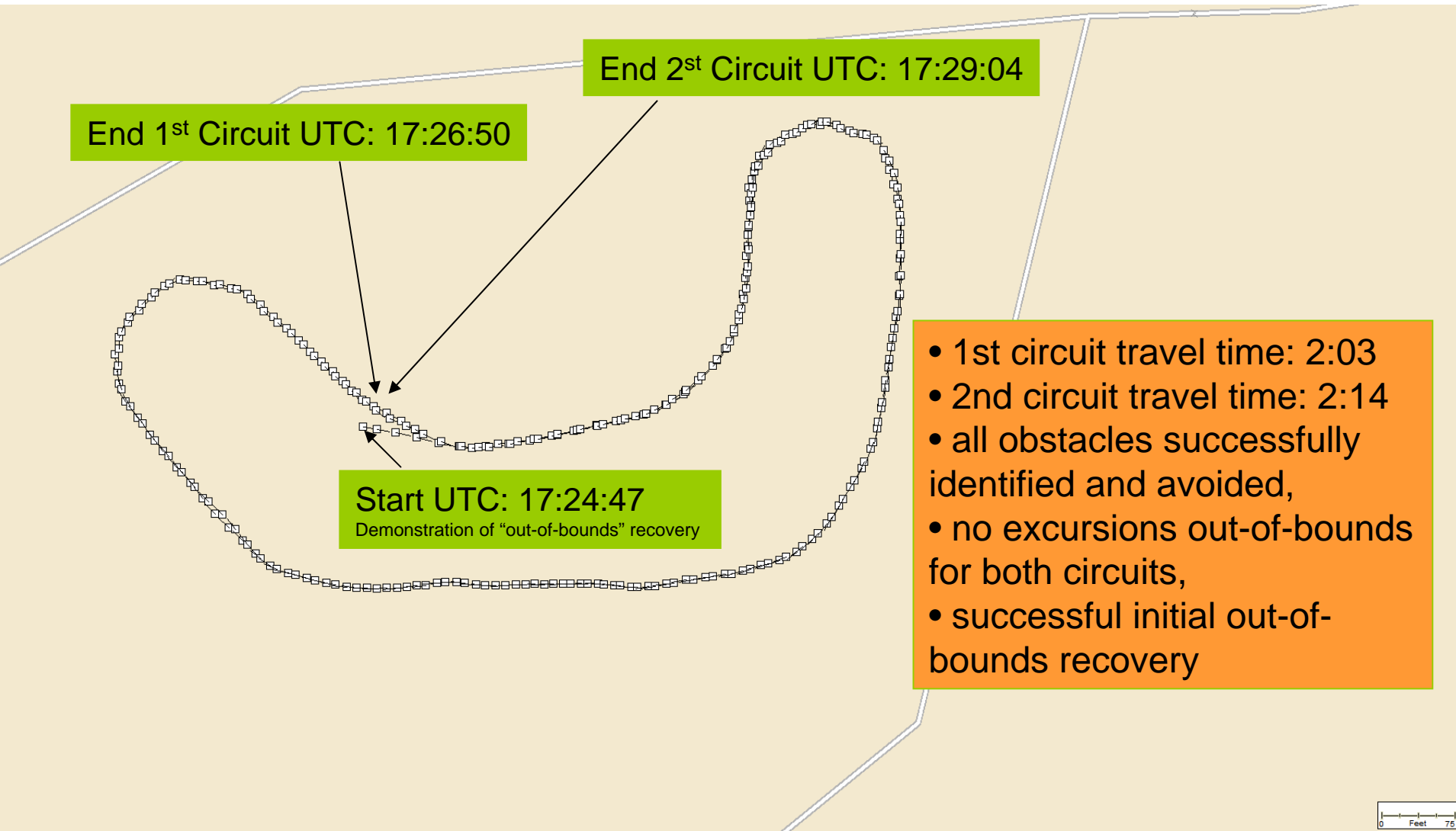
Princeton University's Prospect 11



Optional Run (two circuits, 729 meter course, 6 obstacles)

DARPA Site Visit #2

Princeton University's Prospect 11



Specification of Optional Course



Princeton University

Optional Run

Total Length: 729m

Blue dots indicate approximate position of obstacles.

