

# C ontents

## Executive Summary 1

### 1 Policy and Findings 5

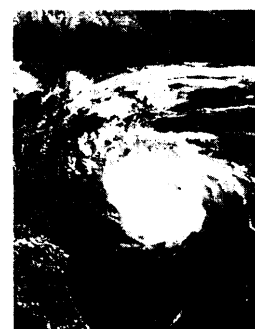


**The** Future of Satellite Data and Information 8  
The Management and Analysis of Data and  
Information 13  
NASA's Earth Observing System Data and Information  
System 18  
Public and Private Roles in a Developing Market 22  
International Cooperation 26  
Underutilization of Remotely Sensed Data 29  
Environmental Monitoring 30  
International Development 30

### 2 Managing Remotely Sensed Data and Information 33

The Information Industry 34  
Collection and Processing of Remotely Sensed  
Data 38  
Data Archives 42  
Technology for Archiving Data 46  
Navigating the Archives 50  
Geographic Information Systems 53  
New Ways of Visualizing Data 57

### 3 NASA's Earth Observing System Data and Information System 61

EOSDIS Overview 61  
Data Management Technology (Organization and  
Access) 74  
EOSDIS Program Challenges 75  
CIESIN Issues 79  
EOSDIS Scientific Involvement 84  
Data Formats/Standards 90



#### **4 Government and Private Sector Roles in a Developing Market for Geospatial Data 93**

Remote Sensing as a Public Good 94

Commercial Provision and Use of Remotely Sensed Data 96

Elements of Risk and the Role of Government 101

Growth of Data Markets 105

International Competition in Data Services 111

#### **5 International Issues in Data Management and Cooperation 113**

Reasons for Cooperation 114

Challenges of Cooperation 114

National and Regional Activities 116

International Treaties and Legal Principles 120

International Cooperation 121

Operational Environmental Applications 124

Weather Forecasting 125

Operational Data Exchange Issues 132

International Cooperation on

Global Change Research 134

International Coordination of Data Policies 140

Remote Sensing and International Development 143

### **APPENDICES**

#### **A Operational and Planned Earth Observing Satellite Systems 147**

#### **B Selected Remote Sensing Applications 150**

#### **C Applications of Remotely Sensed Data for Forestry 168**

#### **D Quantitative Products from Satellite Observations 176**

#### **E Acknowledgements 180**

#### **F Acronyms and Abbreviations 182**

### **INDEX 187**