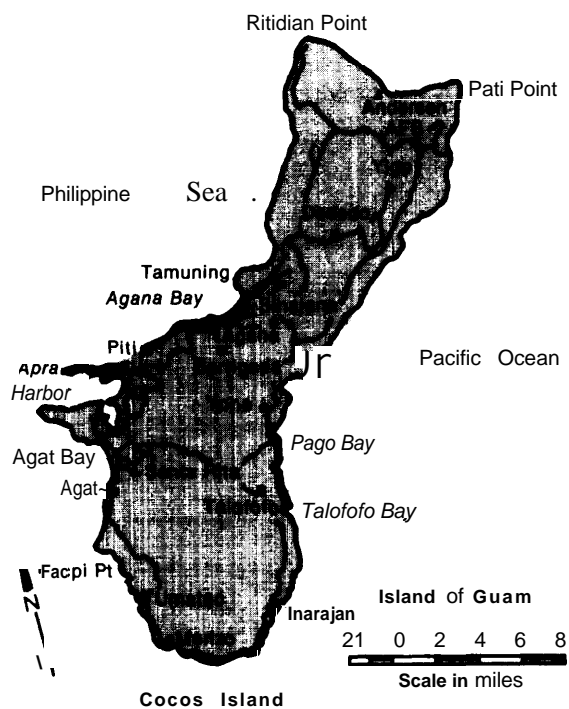


Appendixes

Figure A-2.— Island of Guam

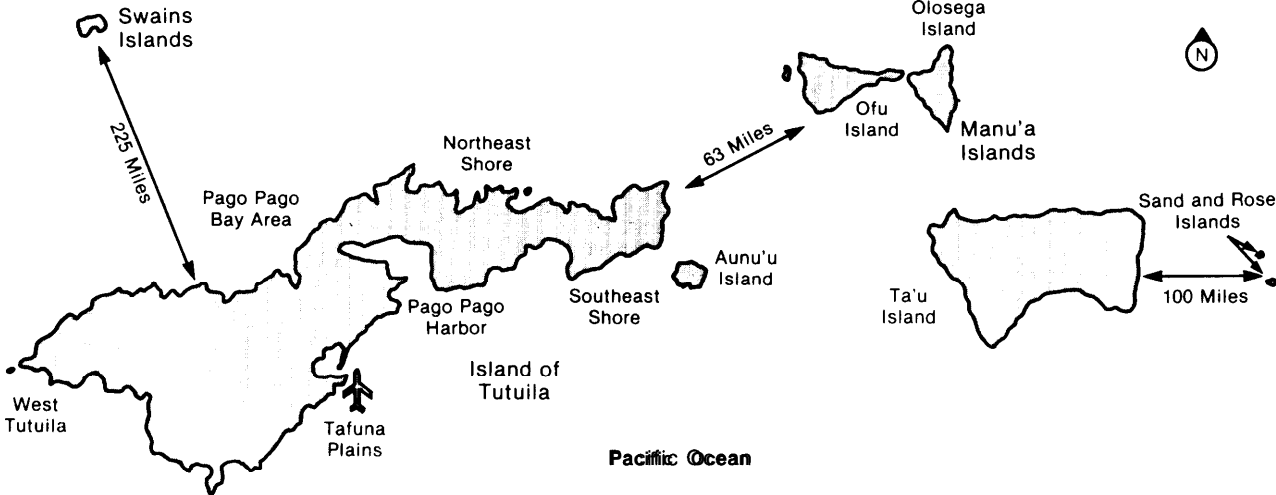


Legend

- Municipal village center
- Major roads

SOURCE: U.S. Army Corps of Engineers, Pacific Ocean Division, Honolulu, HI in J. Maragos, "Coastal Resource Management and Development in the U.S. Pacific Islands," OTA commissioned paper, 1966.


Figure A-3.—Islands of American Samoa



Scale 1 0 1 2 3 4 Mile

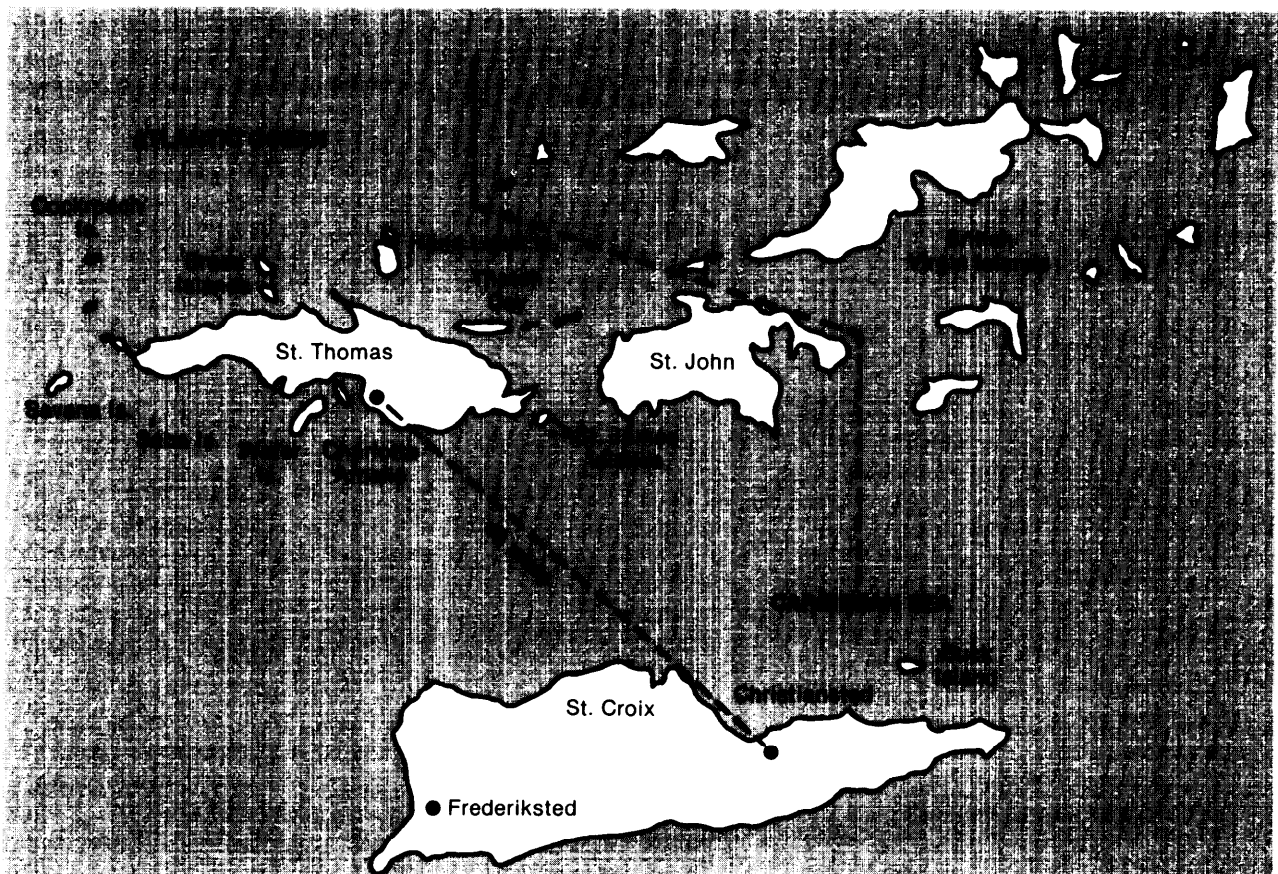
SOURCE. U S. Department of Commerce, National Oceanic and Atmospheric Administration, American Samoa Coastal Management Program and Final Environmental Impact Statement, Office of Coastal Resource Management, NOAA, Washington, DC, 1980

Figure A-4.—Major Islands of Puerto Rico



SOURCE: Adapted from R. Pico, *The Geography of Puerto Rico* (Chicago IL: Aldine Publishing Co, 1974)

Figure A-5.—Major Islands of the U.S. Virgin Islands



SOURCE: Adapted from President's Economic Adjustment Committee, *Economic Adjustment Program for Vieques, Puerto Rico* (Washington DC: Office of the Secretary of Defense, The Pentagon, November 1985).